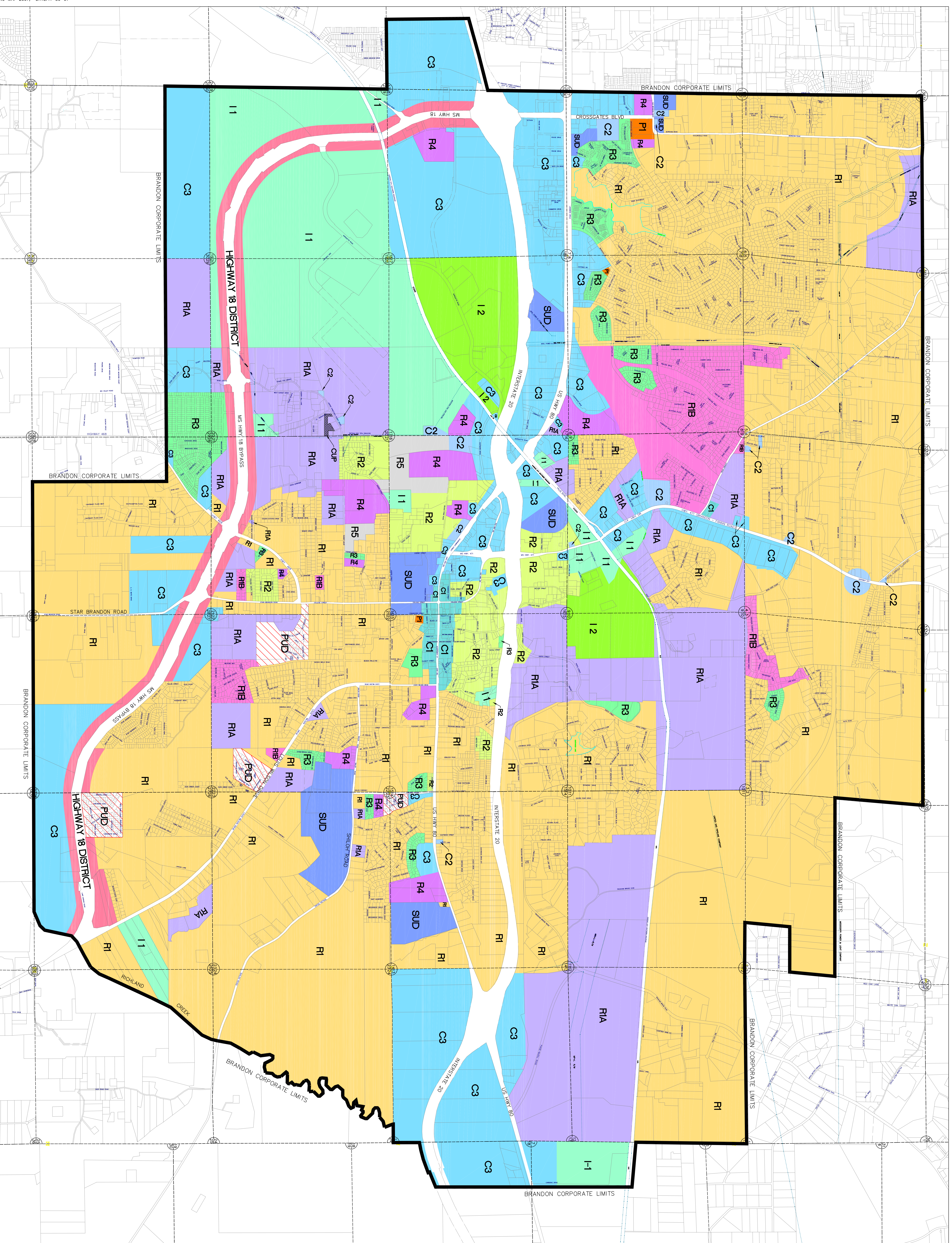


# OFFICIAL ZONING MAP

CITY OF BRANDON,  
RANKIN COUNTY, MISSISSIPPI



## LEGEND

R 1	LOW DENSITY RESIDENTIAL DISTRICT
R 1 A	LOW DENSITY RESIDENTIAL & AGRICULTURAL DISTRICT
R 1 B	SINGLE FAMILY MEDIUM DENSITY RESIDENTIAL DISTRICT
R 2	MEDIUM DENSITY RESIDENTIAL DISTRICT
R 3	TOWNHOUSE & ZERO LOT LINE RESIDENTIAL DISTRICT
R 4	HIGH DENSITY RESIDENTIAL DISTRICT
R 5	MOBILE HOME PARK RESIDENTIAL DISTRICT
P 1	PROFESSIONAL & LIMITED COMMERCIAL DISTRICT
C 1	GENERAL COMMERCIAL DISTRICT
C 2	NEIGHBORHOOD COMMERCIAL DISTRICT
C 3	HIGHWAY COMMERCIAL DISTRICT
I 1	LIMITED INDUSTRIAL DISTRICT
I 2	HEAVY INDUSTRIAL DISTRICT
S U D	CONDITIONAL USE RESIDENT
P U D	SPECIAL USE DISTRICT
P U D	PLANNED UNIT DEVELOPMENT
HIGHWAY 18 DISTRICT	RETAIL SALES

*Color Representation Does Not Guarantee Final District Designation May Vary*


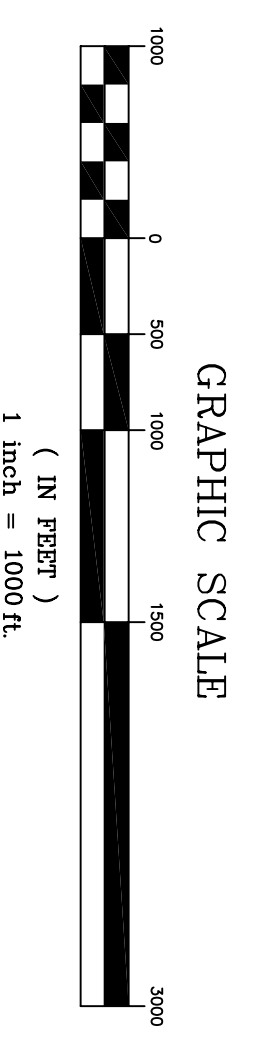
NOTE: THE ONLY OFFICIAL ZONING MAP IS ON FILE AT CITY HALL AND SIGNED BY THE MAYOR.

By official action of the Mayor and Board of Aldermen, Brandon, Mississippi, the following changes have been made to the Official Zoning Map:

Location	Reference Box	Change From	To	Date	Mayor	City Clerk
1						
2						
3						
4						
5						
6						
7						
8						
9						
10						
11						
12						
13						
14						
15						
16						
17						
18						
19						
20						
21						
22						
23						
24						
25						

This is to certify that this Official Zoning map replaces the previous Official Zoning Map as amended by the following Ordinance recorded in minute book 153, page 149.

Mayor, City of Brandon  
Attest: City Clerk



**Guest Consultants, Inc.**  
TRINITY SQUARE CONSULTING ENGINEERS, A LAND SURVEYORS, INC.  
TELEPHONE: (601) 825-5341 FAX: (601) 825-2032  
EMAIL: gpc@guestconsultants.com